

Rampion 2 Wind Farm Category 8: Examination Documents Change Request Application

Date: July 2024
Revision A

Application Reference: 8.97

Pursuant to: The Infrastructure Planning (Examination Procedure)
Rules 2010, Rule 8(1)(c)(i)

Ecodoc Reference: 005280235-01



Document revisions

Revision	Date	Status/reason for issue	Author	Checked by	Approved by
A	19/07/2024	Change Request	RED	RED	RED

Rampion2 Examining Authority
Planning Inspectorate

Registered Office:
Rampion Extension Development Ltd
Windmill Hill Business Park
Whitehill Way
Swindon
Wiltshire
SN5 6PB

Contact the Team at:
Rampion2@rwe.co.uk

For More Information:
www.rampion2.com

Your Ref: EN010117

Date: 22-7-24

Our Ref: 005271653-01

Subject: **Application for non-material changes to Rampion 2 proposals**

To the Chair of the Panel of Examining Inspectors,

On 27 June 2024 the Applicant provided notification of potential changes to the Rampion 2 proposals [AS-020], which the Examining Authority (ExA) responded to on 8 July 2024 [PD-015]. This letter is the Applicant's application to make these changes, and response to the ExA's request for information.

In your letter of 8 July 2024, you agreed that changes A-G were not material and did not require consultation. The description and justification of these changes is thus confirmed from the notification letter. For change H the ExA asked for further information to support the change application, which is provided at **Appendix A**.

In making this change application, the Applicant has been mindful of:

- The Planning Act 2008: Guidance for the examination of applications for development consent, March 2015
- Advice Note Sixteen: requests to change applications after they have been accepted for examination
- The Infrastructure Planning (Compulsory Acquisition) Regulations 2010 ("the CA Regulations")

Changes sought

Changes which would reduce the Order Limits

- A. Ancient Woodland near Bolney substation
- B. Ancient Woodland at Taintfield Wood
- C. Ancient Woodland at Sweethill Farm
- D. Ancient Woodland near Michelgrove
- E. Ancleggan (further to engagement with Ancleggan and CA Hearing 1 Actions)

Changes which reduce the scope of works and reduce associated land rights sought from permanent to temporary

- F. Ancient Woodland near Decoy Lane
- G. Sullington Hill trenchless crossing, further to CA Hearing 1
- H. Vicinity of the Bolney substation (further to engagement with NGET and CA Hearing 1 Actions)

Material provided

In seeking these changes to the Application, the Applicant has sought to deal with the matters set out in the above Guidance and respond to the information suggested in Figure 2b of Advice Note Sixteen as follows:

1. *A confirmed/ updated description of the proposed change.*
 - This is provided in **Appendix A**. For changes A-G the description is confirmed from the notification letter. For change H more information has been provided in line with the EXA's request
2. *A confirmed/ updated statement setting out the rationale and pressing need for making the change.*
 - This is provided in **Appendix A**. For changes A-G the rationale is confirmed from the notification letter. For change H more information has been provided in line with the EXA's request.
3. *A full schedule of all application documents and plans listing consequential revisions to each document and plan or a 'no change' annotation. The schedule should include an update of any consents/ licences required and whether (given the proposed change to the application) there will be any impediment to securing the consents/ licences before the Examination is concluded.*
 - This is provided in **Appendix B**. While the changes are minor, it does affect the Order limits which are included in most documents and figures. Given the non-material nature of the change, the Applicant has updated key documents controlling the extent of the scheme, but does not intend to update the figures supporting the Environmental Statement.
4. *Clean and track changed versions of the draft DCO showing each proposed change, and a revised draft Explanatory Memorandum. If drafting changes have been made to the draft DCO during the course of the Examination, applicants should check with the ExA which version of the draft DCO and draft Explanatory Memorandum should be used for this purpose.*
 - Clean and tracked versions of the draft Order are provided at **Document reference 3.1 and 3.2**, reflecting changes to specific land parcels. No revisions are necessary to the Explanatory Memorandum. An accompanying Schedule of Changes to the draft Order is also provided at **Document reference 3.3**.
5. *If the proposed change involves changes to the Order land, confirmation that the CA Regulations are not engaged including if appropriate a copy of the consent obtained from all persons with an interest in the additional land. If the CA Regulations are engaged applicants must provide the information prescribed by Regulation 5 of the CA Regulations (namely a supplement to the submitted Book of Reference, a Land Plan identifying the additional land, a Statement of Reasons as to why the additional land is required and a statement indicating how*

it is proposed to fund acquisition of the additional land (a Funding Statement)) and should clarify how it is considered that the procedural requirements of the CA Regulations can be met within the remaining statutory timescales. Clean and track changed versions of these documents should be provided.

- The Compulsory Acquisition Regulations are not engaged by these changes. Changes to specific land parcels are shown in revisions to the Book of Reference and Statement of Reasons provided at **Document reference 4.3 and 4.1**.
6. *If the proposed change results in any new or different likely significant environmental effects, provision of other environmental information and confirmation that:*
1. *the effects have been adequately assessed and that the environmental information has been subject to publicity. Whilst not statutorily required, the publicity should reflect the requirements of The Infrastructure Planning (Environmental Impact Assessment) Regulations 2017 (the EIA Regulations) and applicants should also submit copies of any representations received in response to this publicity with the change request.*
 2. *any consultation bodies who might have an interest in the proposed changes have been consulted (reflecting the requirements of the EIA Regulations). Applicants should submit copies of any responses received from consultation bodies with the Change Application. Applicants should identify those consultation bodies who were consulted on the proposed changes but not on the original application.*
- As the proposed changes would not result in any new or different likely significant environmental effects, this section is not applicable.
7. *Where consultation has been carried out (either voluntarily, at the direction of the ExA or pursuant to the requirements of the CA Regulations) a Consultation Report must be provided. The Consultation Report must confirm who has been consulted in relation to the proposed change, explain why they have been consulted, and include the Applicant's consideration of the content of the consultation responses received. Copies of any consultation responses received by an applicant should also be included in the Consultation Report as an annex.*
- The Applicant undertook voluntary consultation with affected parties and local planning authorities. This is reported in **Appendix C**.

ExA's request for further information.

The ExA sought further information in relation to change H in the vicinity of Bolney substation. **Appendix A** now provides an expanded justification for change H, which seeks to answer the questions posed. This is summarised below:

- *Why it is proposed that some of the land currently classified as Work No. 19 (onshore connection works (including construction and operational access)) is reclassified as Work No. 13 (temporary construction access) and why the proposed limits of each have been defined.*
 - The limit is defined by the alignment of a high voltage overhead power line (OHL), which is a constraint to the routeing of the underground cable. As NGET has confirmed that the cable would not be connected to the western side of the substation, there is no need for Work 19 to extend beyond the OHL. It is necessary to retain the land within the order limits in order to facilitate construction access to the proposed substation extension site from A-68.

- *Whether a temporary construction access is proposed from Bob Lane and if so, whether this has been previously assessed in the application.*
 - No construction access is proposed from Bob Lane. An area within the Order limits north of the proposed Work 17 has been reclassified as work 13 construction access so that the environmental mitigation works can be accessed from A-68, not Bob Lane.
- *Whether the proposed mitigation currently proposed for Plots 34/26 and 34/27 can be accommodated satisfactorily within the revised area proposed for Work No.17 (environmental mitigation), although this might be clarified by Vegetation Retention and Removal Plans to be submitted at Deadline 5.*
 - The environmental mitigation in this area is sought for visual screening between the proposed substation extension and Bob Lane, the nearest public viewpoint. It is now proposed that Work 17 takes the form of a 10m wide strip along the boundary of Bob Lane, which is sufficient to retain and reinforce the existing hedge to maintain such screening.
- *What National Grid's views on the proposed changes would be including the changes to the Compulsory Acquisition powers sought.*
 - National Grid's views are contained within the Consultation Report provided at **Appendix C**.
- *Clarify further what is proposed for Plots 34/26 and 34/27*
 - No changes are proposed for Plot 34/26, which remains assigned to Work 19 cable installation over which Cable Rights and Cable Restrictive Covenants are sought.
 - Plot 34/27 is subdivided to create a new Plot 34/38 . The remainder of 34/27 is retained as Work 17 environmental mitigation; the 10m strip is adequate to provide the visual screening sought. The newly created Plot 34/38 remains in the order limits, but is now only needed temporarily for Work 13 construction access, so that Plot 34/27 work 17 can be accessed from the north via access A-68.

The Applicant considers that the changes proposed do not lead to the Proposed Development being different in nature or substance to that which was originally applied for. The restriction of the Works areas removes flexibility which is no longer required, while still permitting the Applicant to deliver the project, but using no greater powers than are necessary to do so.

Next steps

The Applicant now formally requests that the ExA accept these changes into the examination. Should the change be accepted prior to Deadline 6 on 1 August 2024, the Applicant will incorporate these changes into the substantive application described at that deadline. The Applicant does not intend to update the Order limits where shown in supporting figures in the Environment Statement, as such changes are often barely discernible and are of themselves not material to the conclusions of the Environmental Statement.

Yours faithfully,

Karen Algate

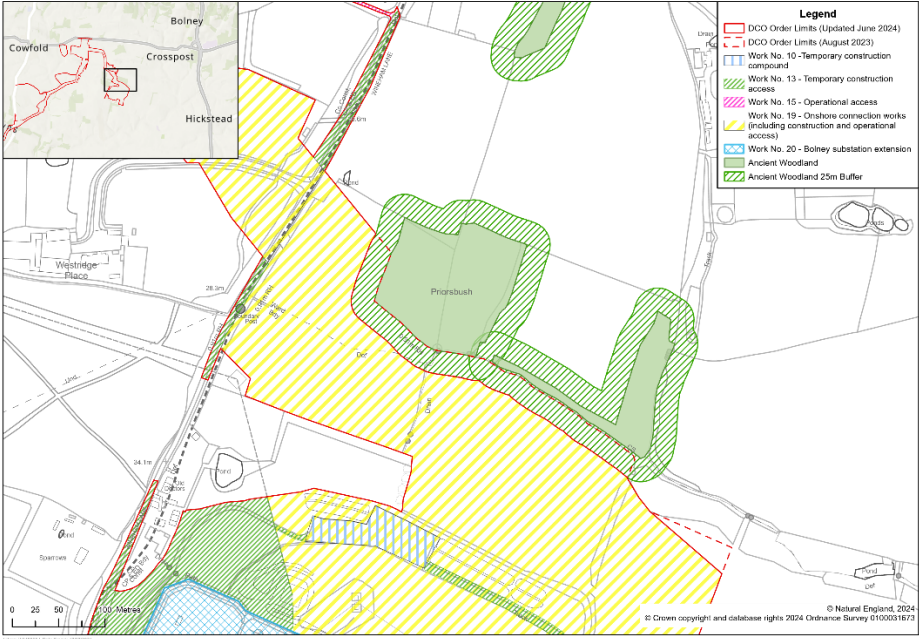
Senior Consents Manager

Rampion 2

Appendix A

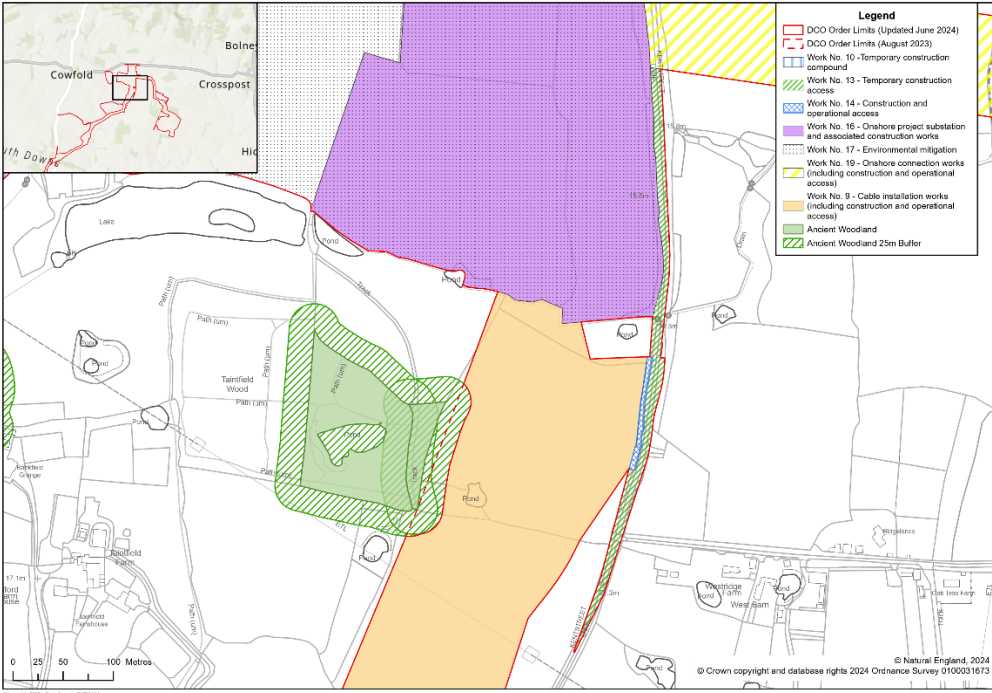
Reduction in the Order Limits

A. Ancient Woodland near Bolney substation

Reference	A
Name	Ancient Woodland near Bolney substation
Location	Works Plan sheet 34 Land plot 34/16
Plan	
Description	A reduction in the Order Limits to exclude 1.0 ha within a 25m buffer of the ancient woodland north of the Bolney National Grid substation. This reduces the extent of land included within Plot 34/16 as shown on the Land Plans.
Rationale	<p>Ancient woodland is protected by policy (NPS EN-1 2024 paragraph 5.4.53, and NPS EN-1 2011 paragraph 5.3.14). The Applicant had applied a 25m avoidance buffer around sites (Commitment C-216, secured in the Code of Construction Practice, secured by DCO Requirement 22) to ensure appropriate protections were in place. However, in light of the ExA's Second Written Questions TE-2.21a, the Applicant has decided to remove this section of land from the Order limits to reinforce this avoidance and to ensure that no land rights are imposed over this area.</p> <p>Given the existing avoidance commitment, this would not result in a change of impacts from the submitted application, but in making this change the Applicant seeks to demonstrate their commitment to minimising environmental impacts, and to only seeking consent, and land rights, for the minimum area required to deliver the project.</p>

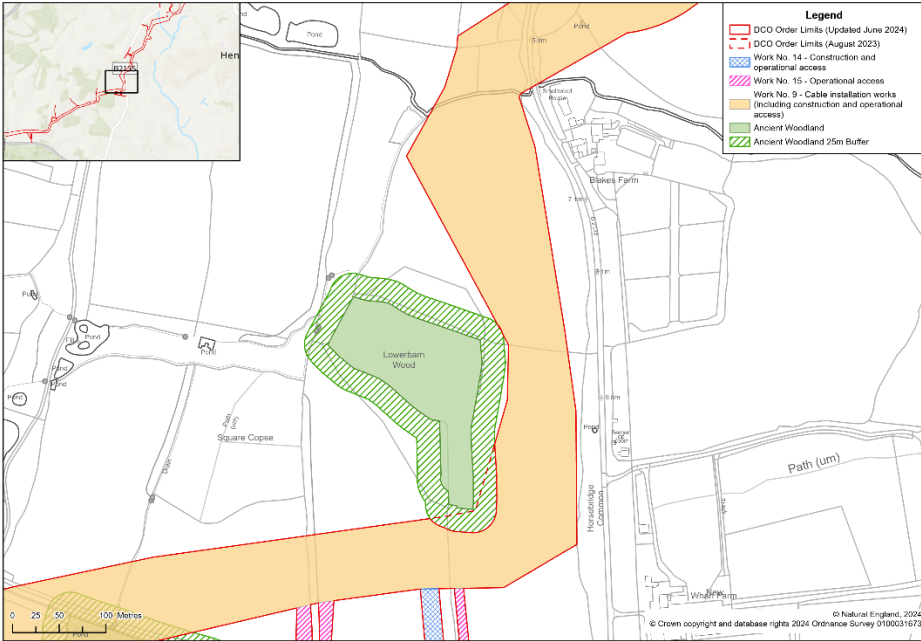
	There remains sufficient flexibility within the Order limits at this location for the installation of the underground cable.
Compulsory Acquisition	The Applicant considers that the Compulsory Acquisition Regulations 2010 are not engaged in this scenario. The procedure prescribed by the Regulations applies when there is a proposal to include 'additional land' (Reg 4). As this change would result in removal, rather than addition, of land from the Order limits, the CA Regulations are not engaged.
Environmental effects	This change would not result in any new or different environmental effects. As the area considered for removal was already subject to a commitment restricting construction use, there would be no change in impacts as a result of its removal. The cable installation assessed in the Environmental Statement would still occur as assessed, with the corridor located within the remaining Order limits. There would be no change to the area of land affected by the cable corridor, or any vegetation affected.
Consultation	<p>Relevant Affected Parties and Local Planning Authorities were issued with a copy of the Change Notification and asked to provide comments to the Applicant within 14 days.</p> <p>The local planning authority (Mid Sussex District Council) responded that it did not have any issues with this change, as it was being made in response to an ExA request.</p> <p>No comments were received from affected parties.</p>

B. Ancient Woodland (Taintfield Wood) near Oakendene

Reference	B
Name	Ancient Woodland near Oakendene
Location	Works Plan sheet 33 Land plot 33/1
Plan	
Description	A reduction in the Order Limits to exclude 0.26ha within a 25m buffer of the ancient woodland, known as Taintfield Wood, south of Oakendene Manor. This change reduces land included in Plot 33/1 on the Land Plans.
Rationale	<p>Ancient woodland is protected by policy (NPS EN-1 2024 paragraph 5.4.53, and NPS EN-1 2011 paragraph 5.3.14). The Applicant had applied a 25m avoidance buffer around sites (Commitment C-216, secured in the Code of Construction Practice secured by DCO Requirement 22) to ensure appropriate protections were in place. However, in light of the ExA's Second Written Questions TE-2.21b, the Applicant has decided to remove this section of land from the Order limits to reinforce this avoidance and to ensure that no land rights are imposed over this area.</p> <p>Given the existing avoidance commitment, this would not result in a change of impacts from the submitted application, but in making this change the Applicant seeks to demonstrate their commitment to minimising environmental impacts, and only seeking consent, and land rights, for the minimum area required to deliver the project.</p> <p>There remains sufficient flexibility within the Order limits at this location for the installation of the underground cable.</p>

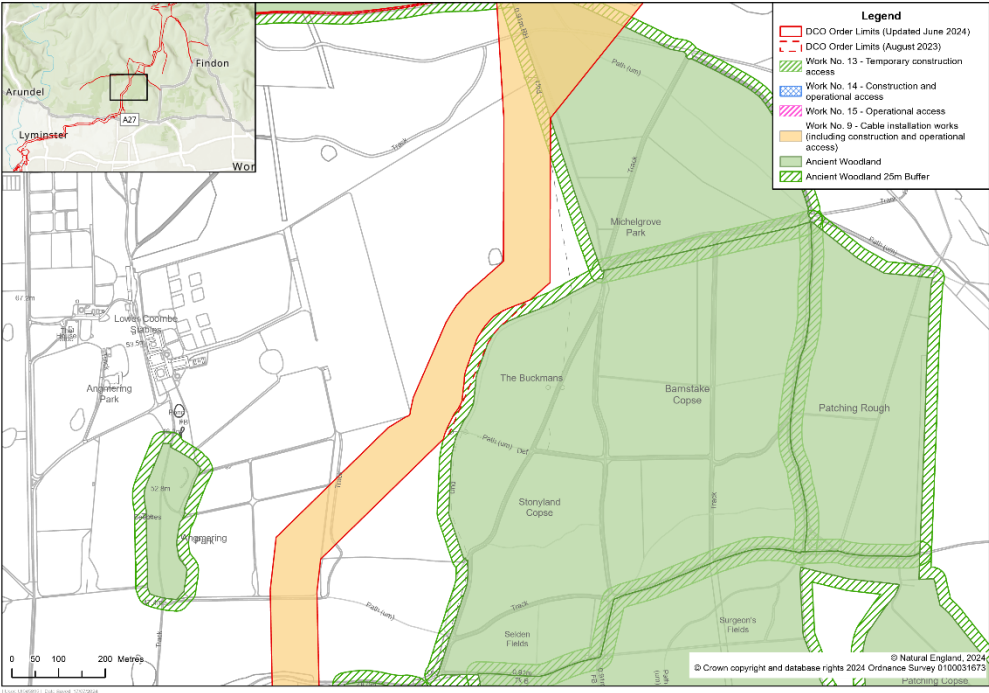
Compulsory Acquisition	The Applicant considers that the Compulsory Acquisition Regulations 2010 are not engaged in this scenario. The procedure prescribed by the Regulations applies when there is a proposal to include 'additional land' (Reg 4). As this change would result in removal, rather than addition, of land from the Order limits, the CA Regulations are not engaged.
Environmental effects	This change would not result in any new or different environmental effects. As the area considered for removal was already subject to a commitment restricting construction use, there would be no change in impacts as a result of its removal. The cable installation assessed in the Environmental Statement would still occur as assessed, with the corridor located within the remaining Order limits. There would be no change to the area of land affected by the cable corridor, or any vegetation affected.
Consultation	<p>Relevant Affected Parties and Local Planning Authorities were issued with a copy of the Change Notification and asked to provide comments to the Applicant within 14 days.</p> <p>The local planning authority (Horsham District Council) responded:</p> <p>"HDC has no concerns with this. The extra safeguard of Ancient Woodland is welcomed."</p> <p>No comments were received from affected parties.</p>

C. Ancient Woodland (Lowerbarn Wood) on Sweethill Farm

Reference	C
Name	Ancient Woodland on Sweethill Farm
Location	Works Plan sheet 26 Land plot 26/3
Plan	
Description	A reduction in the Order Limits to exclude 0.20ha within a 25m buffer of the ancient woodland, known as Lowerbarn Wood, on Sweethill Farm. This amendment would reduce the extent of land included within Plot 26/3 of the Land Plans.
Rationale	<p>Ancient woodland is protected by policy (NPS EN-1 2024 paragraph 5.4.53, and NPS EN-1 2011 paragraph 5.3.14). The Applicant had applied a 25m avoidance buffer around sites (Commitment C-216, secured in the Code of Construction Practice secured by DCO Requirement 22) to ensure appropriate protections were in place. However, in light of the ExA's Second Written Questions TE-2.21c, the Applicant has decided to remove this section of land from the Order limits to reinforce this avoidance and to ensure that no land rights are imposed over this area.</p> <p>Given the existing avoidance commitment, this would not result in a change of impacts from the submitted application, but in making this change the Applicant seeks to demonstrate their commitment to minimising environmental impacts, and only seeking consent, and land rights, for the minimum area required to deliver the project.</p>

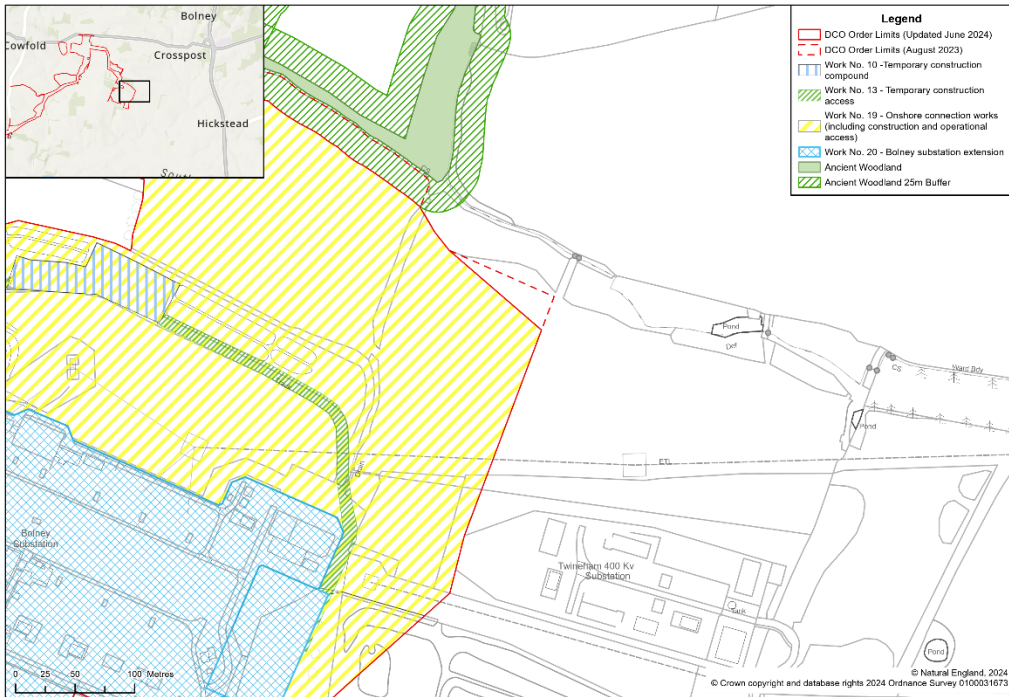
	There remains sufficient flexibility within the Order limits at this location for the installation of the underground cable.
Compulsory Acquisition	The Applicant considers that the Compulsory Acquisition Regulations 2010 are not engaged in this scenario. The procedure prescribed by the Regulations applies when there is a proposal to include 'additional land' (Reg 4). As this change would result in removal, rather than addition, of land from the Order limits, the CA Regulations are not engaged.
Environmental effects	This change would not result in any new or different environmental effects. As the area considered for removal was already subject to a commitment restricting construction use, there would be no change in impacts as a result of its removal. The cable installation assessed in the Environmental Statement would still occur as assessed, with the corridor located within the remaining Order limits. There would be no change to the area of land affected by the cable corridor, or any vegetation affected.
Consultation	<p>Relevant Affected Parties and Local Planning Authorities were issued with a copy of the Change Notification and asked to provide comments to the Applicant within 14 days.</p> <p>Please refer to the Consultation report for the detailed comments from the Affected Parties. Whilst the Affected parties are seeking further commitments and refinement of the Works, no objection to the proposed change is noted from the response.</p> <p>The local planning authority responded:</p> <p>"HDC has no concerns with this. The extra safeguard of Ancient Woodland is welcomed."</p>

D. Ancient Woodland near Michelgrove

Reference	D
Name	Ancient Woodland near Michelgrove
Location	Works Plan sheet 8 Land plot 8/4
Plan	 <p>The map displays the project area with various zones and boundaries. Key features include: <ul style="list-style-type: none"> DCO Order Limits: Updated June 2024 (solid red line) and August 2023 (dashed red line). Work Areas: Work No. 13 - Temporary construction access (green hatched), Work No. 14 - Construction and operational access (blue hatched), Work No. 15 - Operational access (pink hatched), and Work No. 9 - Cable installation works (including construction and operational access) (orange). Woodland and Buffers: Ancient Woodland (green) and Ancient Woodland 25m Buffer (green hatched). Geographic Labels: Michelgrove Park, The Buckmans, Barnstake Copse, Patching Rough, Storyland Copse, Sargons Farm, and Angmering Park. Inset Map: Shows the location relative to Arundel, Findon, and Lymington. Scale: 0, 50, 100, 200 Metres. </p>
Description	A reduction in the Order Limits to exclude 0.55ha within a 25m buffer of the ancient woodland east of Angmering Park Farm and south of Michelgrove. This amendment would reduce the extent of land included within Land Plot 8/4 of the Land Plans.
Rationale	<p>Ancient woodland is protected by policy (NPS EN-1 2024 paragraph 5.4.53, and NPS EN-1 2011 paragraph 5.3.14). The Applicant had applied a 25m avoidance buffer around sites (Commitment C-216, secured in the Code of Construction Practice secured by DCO Requirement 22) to ensure appropriate protections were in place. However, in light of the ExA's Second Written Questions TE-2.21d, the Applicant has decided to remove this section of land from the Order limits to reinforce this avoidance and to ensure that no land rights are imposed over this area.</p> <p>Given the existing avoidance commitment, this would not result in a change of impacts from the submitted application, but in making this change the Applicant seeks to demonstrate their commitment to minimising environmental impacts, and only seeking consent, and land rights, for the minimum area required to deliver the project.</p> <p>There remains sufficient flexibility within the Order limits at this location for the installation of the underground cable.</p>

Compulsory Acquisition	The Applicant considers that the Compulsory Acquisition Regulations 2010 are not engaged in this scenario. The procedure prescribed by the Regulations applies when there is a proposal to include ‘additional land’ (Reg 4). As this change would result in removal, rather than addition, of land from the Order limits, the CA Regulations are not engaged.
Environmental effects	This change would not result in any new or different environmental effects. As the area considered for removal was already subject to a commitment restricting construction use, there would be no change in impacts as a result of its removal. The cable installation assessed in the Environmental Statement would still occur as assessed, with the corridor located within the remaining Order limits. There would be no change to the area of land affected by the cable corridor, or any vegetation affected.
Consultation	<p>Relevant Affected Parties and Local Planning Authorities were issued with a copy of the Change Notification and asked to provide comments to the Applicant within 14 days.</p> <p>No comments were received.</p>

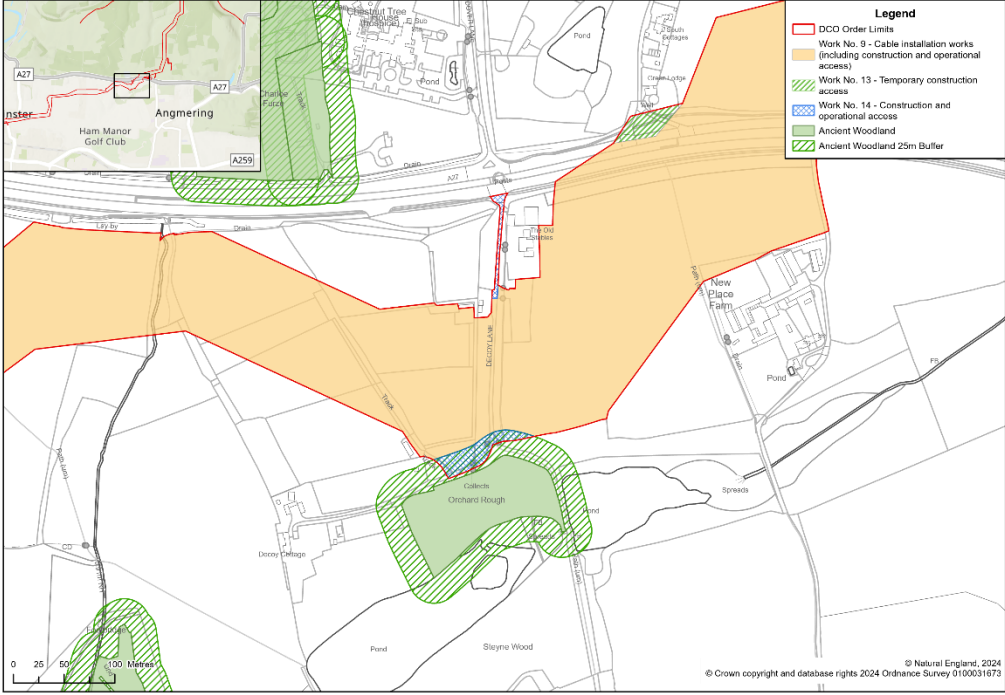
E. Ancleggan Land

Reference	E
Name	Ancleggan Land
Location	Works Plan sheet 34 Land plot 34/19 and plot 34/23
Plan	
Description	<p>A reduction in the Order Limits of 0.14ha to exclude the far easternmost corner of the land affected, north east of the National Grid substation at Bolney. The amendment would result in a reduced extent of land included within Plot 34/19 shown on the Land Plans.</p> <p>Whilst not a change to the land within Order Limits or on the Land Plans, the Applicant has noted a drafting error in Schedule 7 to the draft Order affecting Plot 34/23. This parcel is required for Cable Rights and Cable Restrictive Covenants for the purposes of Work 19, as explained in Appendix 1 to the Statement of Reasons [PEPD-012] and in its responses to the Affected Parties' representations [Table LI45.1 in the Applicant's response to Mr Worsley's Relevant Representations REP1-017].</p> <p>It has come to the Applicant's attention that Plot 34/23 was mistakenly omitted from the list of parcels noted against the Cable Restrictive Covenant package in Schedule 7 to the draft Order, with Plot 34/31 having been duplicated instead. This drafting error has been corrected by the Applicant.</p>
Rationale	Due to a number of factors including extensive buried services to the south and uncertainty around protective provision requirements associated with those, together

	<p>with uncertainty over the proposed future land uses in this area, the Applicant requires flexibility within the Order limits in which to locate the cable corridor. However, the interested party considers the flexibility to be too great. The Applicant has reviewed the area affected and considers that it is able to slightly reduce the extent of the Order limits, but that any reduction beyond this at this stage could prejudice the installation of the cable.</p> <p>In making this change the Applicant seeks to demonstrate that they are only seeking consent, and land rights, for the minimum area required to deliver the project.</p>
Compulsory Acquisition	<p>The Applicant considers that the Compulsory Acquisition Regulations 2010 are not engaged in this scenario. The procedure prescribed by the Regulations applies when there is a proposal to include 'additional land' (Reg 4). As this change would result in removal, rather than addition, of land from the Order limits, the CA Regulations are not engaged.</p>
Environmental effects	<p>This change would not result in any new or different environmental effects. A slight reduction in the Order limits would reduce flexibility, but would not change the assessed impacts of installing the cable. The cable installation assessed in the Environmental Statement would still occur as assessed, with the corridor located within the remaining Order limits. There would be no change to the area of land affected by the cable corridor, or any vegetation affected.</p>
Consultation	<p>Relevant Affected Parties and Local Planning Authorities were issued with a copy of the Change Notification and asked to provide comments to the Applicant within 14 days.</p> <p>No comments were received from the local planning authority on this change.</p> <p>Please refer to the Consultation report for the detailed comments from the Affected Parties. Whilst the Affected parties are seeking further refinement of the Works, no objection to the proposed change is noted from the responses.</p>

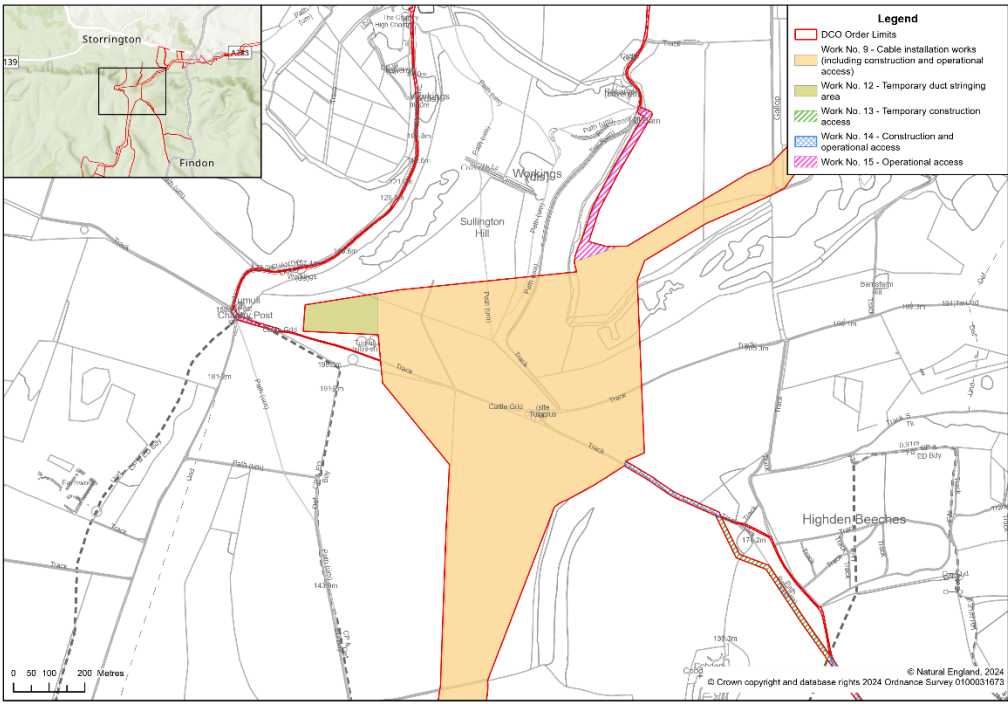
Reduced scope of works

F. Ancient Woodland (Steyne Wood) near Decoy Lane

Reference	F
Name	Ancient Woodland near Decoy Lane
Location	Works Plan sheet 7 Land plot 7/1
Plan	
Description	<p>A reduced scope of works within a 25m buffer of the ancient woodland south of Decoy Lane, changing from Work 9 Cable Installation to Work 14 Construction and Operational Access. This amendment would reduce the extent of land included in Plot 7/1 as shown on the Land Plans. Plot 7/ 1 is also sub-divided to create a new plot 7/36 over which a lesser rights package for Construction and Operational Access is now sought.</p>
Rationale	<p>Ancient woodland is protected by policy (NPS EN-1 2024 paragraph 5.4.53, and NPS EN-1 2011 paragraph 5.3.14). The Applicant had applied a 25m avoidance buffer around sites (Commitment C-216, secured in the Code of Construction Practice secured by DCO Requirement 22) to ensure appropriate protections were in place. However, in light of the ExA’s Second Written Questions TE-2.21e, the Applicant has reviewed the scope of works that apply in this area.</p> <p>The affected area would be used for light construction access, and subsequently for operational access, making use of existing gateways on Decoy Lane. This usage would have been permitted under Work 9, but is more precisely defined by Work 14. The use</p>

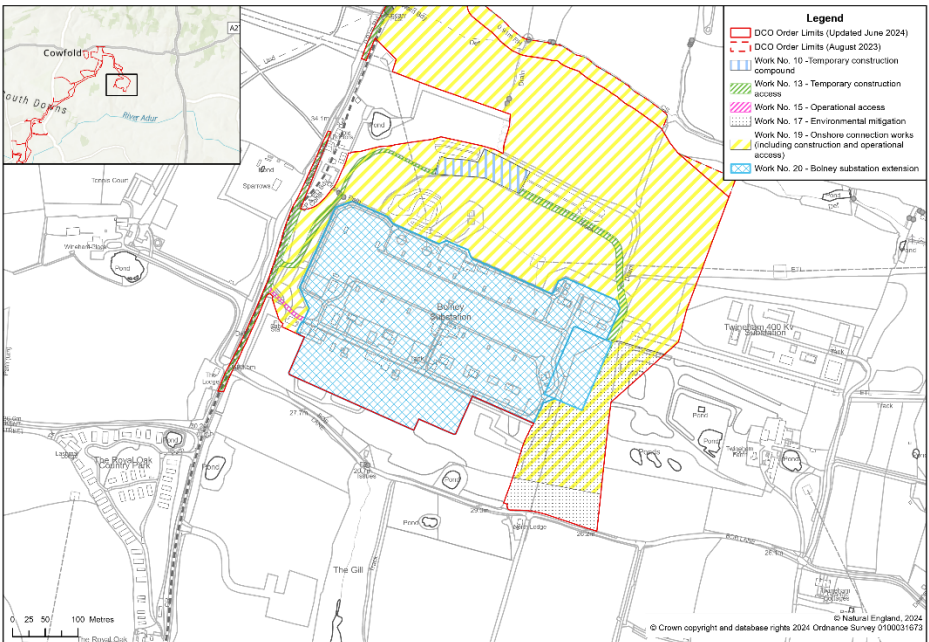
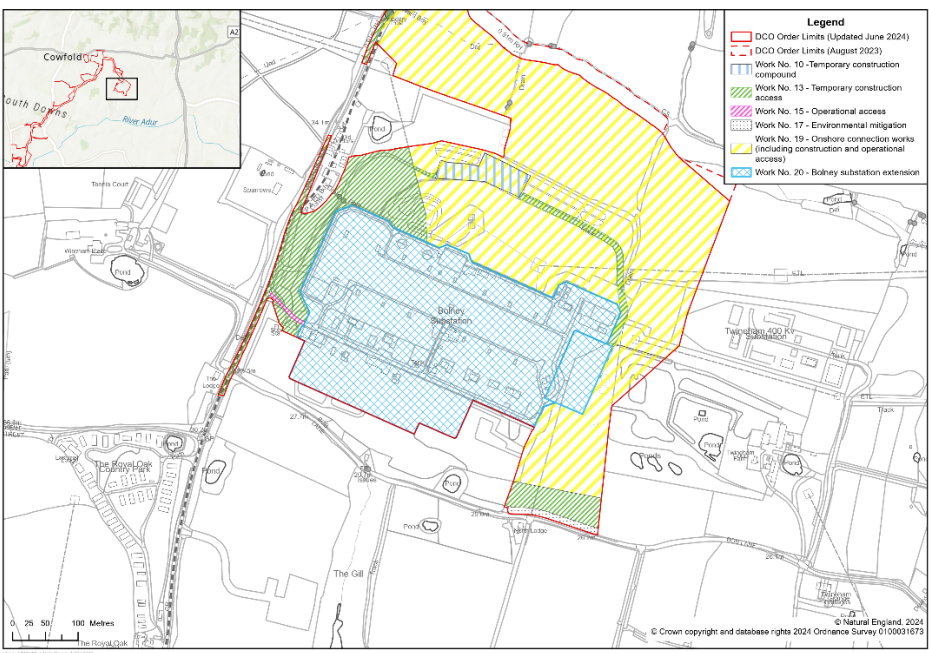
	<p>of existing tracks (Decoy Lane and tracks off it) is in accordance with Commitment C-216.</p> <p>Given the existing avoidance commitment, this would not result in a change of impacts from the submitted application, but in making this change the Applicant seeks to demonstrate their commitment to minimising environmental impacts, and only seeking consent and land rights for the minimum area required to deliver the project.</p>
Compulsory Acquisition	<p>The Applicant considers that the Compulsory Acquisition Regulations 2010 are not engaged in this scenario. The procedure prescribed by the Regulations applies when there is a proposal to include 'additional land' (Reg 4). As this change would result in a lesser class of land right sought (from the Cable Rights and Cable Restrictive Covenant package, to the Construction and Operational Access Rights package), rather than addition of land to the Order limits, the CA Regulations are not engaged.</p>
Environmental effects	<p>This change would not result in any new or different environmental effects. As the area considered for recategorisation was already subject to a commitment restricting construction use, there would be no change in impacts as a result of its recategorisation. Access for construction and maintenance vehicles would still occur in this area as assessed in the Environmental Statement. The cable installation assessed in the Environmental Statement would still occur as assessed, with the corridor located within the remaining Work 9. There would be no change to the area of land affected by the cable corridor, or any vegetation affected.</p>
Consultation	<p>Relevant Affected Parties and Local Planning Authorities were issued with a copy of the Change Notification and asked to provide comments to the Applicant within 14 days.</p> <p>No comments were received.</p>

G. Land on Sullington Hill

Reference	G
Name	Land on Sullington Hill
Location	Works Plan sheet 19 Land plot 19/2
Plan	
Description	A reduced scope of works to land on Sullington Hill, changing from Work 9 Cable Installation to Work 12 Temporary Duct Stringing, and a change in the land rights of the western extent coloured green on the above plan (part of Plot 19/2, newly numbered as 19/12) from permanent to temporary usage.
Rationale	The affected area would be used for stringing out ducts in the event that the western option of trenchless crossing TC-15 were used. This usage would have been permitted under Work 9, but is more precisely defined by Work 12. Further to the CA Hearing 1 Action Point 8, the Applicant is seeking to reduce the scope of works to demonstrate that they are only seeking consent, and land rights, for the minimum area required to deliver the project.
Compulsory Acquisition	The Applicant considers that the Compulsory Acquisition Regulations 2010 are not engaged in this scenario. The procedure prescribed by the Regulations applies when there is a proposal to include 'additional land' (Reg 4). As this change would result in a lesser class of land right sought (from permanent rights to temporary possession powers), rather than addition, of land to the Order limits, the CA Regulations are not engaged.

<p>Environmental effects</p>	<p>This change would not result in any new or different environmental effects, as it is a more precise description of works already previously assessed in the Environmental Statement. The cable installation assessed in the Environmental Statement would still occur as assessed, with the corridor located within the remaining Order limits. There would be no change to the area of land affected by the cable corridor, or any vegetation affected.</p>
<p>Consultation</p>	<p>Relevant Affected Parties and Local Planning Authorities were issued with a copy of the Change Notification and asked to provide comments to the Applicant within 14 days.</p> <p>No comments were received.</p>

H. Land to east and west of Bolney National Grid substation

Reference	H
Name	Land to east and west of Bolney National Grid substation
Location	Works Plan sheet 34 Land plots 34/25, 34/27, 34/28, 34/31,
Plan	<p>As existing</p>  <p>As proposed</p> 

<p>Description</p>	<p>A reduced scope of works to land west of Bolney substation, changing from Work 19 Cable Installation and Work 13 Construction Access to Work 13 Construction Access only. A change in land rights for Plot 34/31 and part of Plot 34/25 from permanent to temporary usage.</p> <p>A reduced scope of works to land east of Bolney substation, changing from Work 17 Environmental Mitigation to Work 13 Construction Access, and a change in land rights for the majority of Plot 34/27 from permanent rights to temporary possession powers . The southern part of Plot 34/ 27 is still required for landscape planting mitigation rights.</p> <p>In the area of the proposed substation extension, a change in land rights for Plot 34/28 is proposed from permanent acquisition down to permanent rights and restrictive covenant.</p>
<p>Rationale</p>	<p>The design of the substation extension and route of the export cable connection to National Grid Energy Transmission’s (NGET) substation at Bolney remains subject to further survey and assessment work as well as discussions with existing substation customers by NGET. To accommodate this uncertainty, flexibility is sought within the Order limits until more design information is known - though the applicant wishes to address the comments received from NGET in relation to the area of the land over which rights are being sought, and the scope of those land rights. Following discussions with NGET, the Applicant proposes three changes reducing the scope of works and land rights sought.</p> <p>West of the substation</p> <p>To the west, the extent of Works 19 on Plots 34/31 and 34/25 is reduced. This area is to the west of the high voltage overhead power line (OHL). NGET has confirmed that the Applicant’s buried cable would not connect to the substation in this area. The OHL therefore acts as a natural barrier to the potential cable installation corridor within Work 19, as the Applicant would not seek to cross the OHL unnecessarily given the electrical hazard to operating plant and machinery in close proximity to them.</p> <p>The area is retained within the Order limits as temporary rights of access for construction would be required. A construction access (Work 13) was previously highlighted as following an existing track. The Applicant still intends to use this track, but it is not realistic to reduce the order limits to the previous extent of Work 13. This is because the location, condition and characteristics of the track may change before any consent is implemented, and so flexibility of location is required.</p> <p>The Applicant will amend the Works plans to reflect this change. These works require temporary possession powers only rather than permanent rights, and as such the Land Plans will be updated to show two new plots (Plots 34/39 and 34/41) which are currently part of Plot 34/25.</p> <p>Temporary possession powers for construction access are now sought over Plot 34/31, which was originally subject to permanent Cable Rights and Cable Restrictive Covenants.</p>

A reduced package of permanent rights for an operational access are required on a newly numbered Plot 34/40, which was previously part of Plot 34/25 and subject to the more extensive Cable Rights and Cable Restrictive Covenants packages.

The remainder of Plot 34/25 is still retained for Cable Rights and Cable Restrictive Covenants for the purposes of Work 19.

East of the substation

To the east, the extent of Work 17, on Plot 34/27 is reduced. This area to the north of Bob Lane was included for environmental mitigation – primarily for visual screening of the substation extension from Bob Lane, as the nearest public viewpoint. An existing hedge currently screens the location of the proposed substation completely from Bob Lane. The rights in Work 17 were therefore to ensure that this hedgerow is retained, or else provide an alternative screening feature. Following discussions with National Grid, it is clear that this outcome can be achieved using a strip approximately 10m wide alongside Bob Lane, allowing the hedgerow to be reinforced if necessary.

The remaining area, to which Work 17 formerly applied, is retained in the Order limits for construction access (Work 13). This will allow for the environmental mitigation works (Work 17) to be accessed from the north, using access A-68, so that no access will be required from Bob Lane.

The Applicant will amend the Works and the Land plans to reflect this change. The southernmost strip (Work 17), whilst reduced in size, is still numbered Plot 34/27 and subject to the same permanent rights and restrictive covenants for environmental mitigation that purpose as previously sought. The area of land (Work 13) to the north of the environmental mitigation area is newly re-numbered on the Land Plans as Plot 34/38 over which temporary possession powers are now sought rather than permanent rights as previously required. New plots numbers and an update to the Land Plans are required to reflect this.

Proposed substation extension

In addition to the above proposed changes, following its discussions with NGET, the Applicant no longer requires the acquisition of the land which is to be the location of the Bolney substation extension (Plot 34/28) but instead permanent new rights are now considered sufficient for the Applicant’s works and the retention of its the permanent equipment. A package of Unlicensed Works Rights is now sought over Plot 34/28 and the Land Plans will be amended accordingly as described above.

The Applicant’s reduced scope of works and land rights sought remain necessary for the Proposed Development and represent no more than is reasonably required for that purpose. Further explanation on the requirement for the revised rights sought and the implications for the delivery of the Proposed Development if the compulsory acquisition powers are not authorised was provided in the Applicant’s Response to the Examining Authority’s Second Written Questions **LR2.3 [REP5-119]**.

Compulsory Acquisition	The Applicant considers that the Compulsory Acquisition Regulations 2010 are not engaged in this scenario. The procedure prescribed by the Regulations applies when there is a proposal to include 'additional land' (Reg 4). As this change would result in a lesser class of land right sought, rather than addition, of land to the Order limits, the CA Regulations are not engaged.
Environmental effects	This change would not result in any new or different environmental effects. This is because the same works are sought overall – ie cable installation and environmental mitigation – but the area of flexibility for their location has been reduced. The cable installation and environmental mitigation assessed in the Environmental Statement would still occur as assessed, with the corridor located within the remaining Order limits. There would be no change to the area of land affected by the cable corridor, or any vegetation affected.
Consultation	<p>Relevant Affected Parties and Local Planning Authorities were issued with a copy of the Change Notification and asked to provide comments to the Applicant within 14 days.</p> <p>The local planning authority (Mid Sussex District Council) responded to query whether the remaining area of Work 17 would be sufficient to deliver planting for heritage and landscape mitigation. The Applicant responded that the powers sought would be sufficient to provide the necessary screening at the hedgerow along Bob Lane.</p> <p>Please refer to the Consultation report for the detailed comments from the Affected Parties. The Affected Party welcomes elements of the change, but still seeks further reduction in the scope of rights sought.</p>

Appendix B

Schedule of changes to application documents

Reference	Document	Change
PEPD-001	1.1 Covering Letter	No change
APP-002	1.2 Application Forms	No change
APP-003	1.3 Section 55 Checklist of Acceptance of Applications (with Newspaper Notices)	No change
APP-004	1.4 Guide to the Application	No change
PEPD-002	1.6 Application Document Tracker Revision B	No change
APP-006	1.7 Glossary	No change
PEPD-004	2.1.2 Land Plans Onshore Revision B	Refinement of Order limits and changes to class of rights sought as described in Appendix A
PEPD-004	2.2.1 Offshore Works Plans Revision B	No change
PEPD-005	2.2.2 Onshore Works Plans Revision B	Refinement of Order limits and changes to class of Work as described in Appendix A
APP-010	2.3 Offshore Crown Land Plan	No change
PEPD-006	2.4 Special Category Land Plan Revision B	Refinement of Order limits in key plan only as described in Appendix A
APP-012	2.5 Access, Rights of Way and Street Plans	Refinement of Order limits as described in Appendix A
PEPD-007	2.6 Tree Preservation Order and Hedgerow Plan Revision B	Refinement of Order limits as described in Appendix A
APP-014	2.7 Open Access Land Plan	No change
PEPD-008	2.8 Onshore Crown Land Plan Revision B	Refinement of Order limits as described in Appendix A
APP-016	2.9 Location Plan (Onshore)	No change
APP-017	2.10 Location Plan (Offshore)	No change
APP-018	2.11 Offshore Order Limits and Grid Coordinates Plan	No change
REP5-005	3.1 Draft Development Consent Order	Changes to class of Work and rights sought to plots, addition of new plots

		due to subdivision as described in Appendix A
REP5-005	3.2 Explanatory Memorandum	No change
APP-021	4.1 Statement of Reasons Document Index	Updates to plot areas, addition of new plots due to subdivision as described in Appendix A
PEPD-012	4.1.1 Statement of Reasons Appendix 1 List of Land Parcels, Proposed Acquisitions and Works for which the land is required Revision B	No change
APP-023	4.1.2 Statement of Reasons Appendix 2 Schedule of Engagement	No change
APP-024	4.1.3 Statement of Reasons Appendices 3 - 7	No change
REP4-009	4.2 Funding Statement Revision B	No change
PEPD014	4.3 Book of Reference Revision B	Updates to plot areas, addition of new plots due to subdivision as described in Appendix A
APP-027	5.1 Consultation Report	No change
APP-028	5.1.1 Consultation Report - Appendices 1 - 5	No change
APP-029	5.1.2 Consultation Report - Appendices 6 - 10	No change
APP-030	5.1.3 Consultation Report - Appendix 11	No change
APP-031	5.2 Site Characterisation Report	No change
APP-032	5.3 Statutory Nuisance Statement	No change
APP-033	5.4 Other Consents and Licences	No change
APP-034	5.5 Cable and Grid Connection Statement	No change
APP-035	5.6 Safety Zones Statement	No change
APP-036	5.7 Planning Statement	No change
AS-003	5.8 Design and Access Statement	No change
REP5-025	5.9 Report to Inform Appropriate Assessment Revision B	No change
REP4-0144	5.10 Habitats Regulations Assessment (Without Prejudice) Derogation Case Revision B	No change
APP-040	5.11 Draft Marine Conservation Zone assessment	No change

APP-041	6.1 Environmental Statement - Volume 1 Non-Technical Summary	No change
APP-042	6.2.1 Environmental Statement - Volume 2 Chapter 1 Introduction	No change
APP-043	6.2.2 Environmental Statement - Volume 2 Chapter 2 Policy and legislative context	No change
APP-044	6.2.3 Environmental Statement - Volume 2 Chapter 3 Alternatives	No change
APP-045	6.2.4 Environmental Statement - Volume 2 Chapter 4 The Proposed Development	No change
APP-046	6.2.5 Environmental Statement - Volume 2 Chapter 5 Approach to the Environmental Impact Assessment	No change
APP-047	6.2.6 Environmental Statement - Volume 2 Chapter 6 Coastal processes	No change
APP-048	6.2.7 Environmental Statement - Volume 2 Chapter 7 Other marine users	No change
REP5-027	6.2.8 Environmental Statement - Volume 2 Chapter 8 Fish and shellfish ecology Revision B	No change
REP5 - 029	6.2.9 Environmental Statement - Volume 2 Chapter 9 Benthic, subtidal and intertidal ecology Revision C	No change
APP-051	6.2.10 Environmental Statement - Volume 2 Chapter 10 Commercial fisheries	No change
REP5-032	6.2.11 Environmental Statement - Volume 2 Chapter 11 Marine mammals Revision D	No change
APP-053	6.2.12 Environmental Statement - Volume 2 Chapter 12 Offshore and intertidal ornithology	No change
APP-054	6.2.13 Environmental Statement - Volume 2 Chapter 13 Shipping and navigation	No change
APP-055	6.2.14 Environmental Statement - Volume 2 Chapter 14 Civil and military aviation	No change
APP-056	6.2.15 Environmental Statement - Volume 2 Chapter 15 Seascape, landscape and visual impact assessment	No change
REP3-015	6.2.16 Environmental Statement - Volume 2 Chapter 16 Marine archaeology Revision B	No change

APP-058	6.2.17 Environmental Statement - Volume 2 Chapter 17 Socioeconomics	No change
REP5-034	6.2.18 Environmental Statement - Volume 2 Chapter 18 Landscape and visual impact Revision B	No change
APP-060	6.2.19 Environmental Statement - Volume 2 Chapter 19 Air quality	No change
APP-061	Document Index 6.2.20 Environmental Statement - Volume 2 Chapter 20 Soils and agriculture	No change
PEPD-018	6.2.21 Environmental Statement - Volume 2 Chapter 21 Noise and vibration Revision B	No change
REP5-036	6.2.22 Environmental Statement - Volume 2 Chapter 22 Terrestrial ecology and nature conservation Revision C	No change
APP-064	6.2.23 Environmental Statement - Volume 2 Chapter 23 Transport	No change
APP-065	6.2.24 Environmental Statement - Volume 2 Chapter 24 Ground conditions	No change
REP4-024	6.2.25 Environmental Statement - Volume 2 Chapter 25 Historic environment Revision C	No change
APP-067	6.2.26 Environmental Statement - Volume 2 Chapter 26 Water environment	No change
APP-068	6.2.27 Environmental Statement - Volume 2 Chapter 27 Major accidents and disasters	No change
APP-069	6.2.28 Environmental Statement - Volume 2 Chapter 28 Population and human health	No change
APP-070	6.2.29 Environmental Statement - Volume 2 Chapter 29 Climate change	No change
APP-071	6.2.30 Environmental Statement - Volume 2 Chapter 30 Inter-related effects	No change
APP-072	6.2.31 Environmental Statement - Volume 2 Chapter 31 Summary	No change
REP5-038	6.2.32 Environmental Statement - Volume 2 Chapter 32 ES Addendum	No change
APP-073	6.3.1 Environmental Statement - Volume 3 Chapter 1 Introduction - Figures	No change

APP-074	6.3.2 Environmental Statement - Volume 3 Chapter 2 Policy and legislative context - Figures	No change
APP-075	6.3.3 Environmental Statement - Volume 3 Chapter 3 Alternatives - Figures	No change
APP-076	6.3.4 Environmental Statement - Volume 3 Chapter 4 The Proposed Development - Figures (Part 1 of 2)	No change
APP-077	6.3.4 Environmental Statement - Volume 3 Chapter 4 The Proposed Development - Figures (Part 2 of 2)	No change
APP-078	Document Index 6.3.5 Environmental Statement - Volume 3 Chapter 5 Approach to the Environmental Impact Assessment (EIA) - Figures	No change
APP-079	6.3.6 Environmental Statement - Volume 3 Chapter 6 Coastal processes - Figures	No change
APP-080	6.3.7 Environmental Statement - Volume 3 Chapter 7 Other marine users - Figures	No change
REP1-007	6.3.8 Environmental Statement - Volume 3 Chapter 8 Fish and Shellfish – Figures Revision B	No change
REP2-010	6.3.9 Environmental Statement - Volume 3 Chapter 9 Benthic, subtidal and intertidal ecology - Figures	No change
APP-083	6.3.10 Environmental Statement - Volume 3 Chapter 10 Commercial fisheries – Figures	No change
APP-084	6.3.11 Environmental Statement - Volume 3 Chapter 11 Marine mammals – Figures	No change
APP-085	6.3.12 Environmental Statement - Volume 3 Chapter 12 Offshore and intertidal ornithology - Figures	No change
APP-086	6.3.13 Environmental Statement - Volume 3 Chapter 13 Shipping and navigation – Figures	No change
APP-087	6.3.14 Environmental Statement - Volume 3 Chapter 14 Civil and military aviation Study Area - Figures	No change
APP-088	6.3.15 Environmental Statement - Volume 3 Chapter 15 Seascape, landscape and visual impact assessment - Figures (Part 1 of 8)	No change
APP-089	6.3.15 Environmental Statement - Volume 3 Chapter 15 Seascape, landscape and visual impact assessment - Figures (Part 2 of 8)	No change

APP-090	6.3.15 Environmental Statement - Volume 3 Chapter 15 Seascape, landscape and visual impact assessment - Figures (Part 3 of 8)	No change
APP-091	6.3.15 Environmental Statement - Volume 3 Chapter 15 Seascape, landscape and visual impact assessment - Figures (Part 4 of 8)	No change
APP-092	6.3.15 Environmental Statement - Volume 3 Chapter 15 Seascape, landscape and visual impact assessment - Figures (Part 5 of 8)	No change
APP-093	6.3.15 Environmental Statement - Volume 3 Chapter 15 Seascape, landscape and visual impact assessment - Figures (Part 6 of 8)	No change
APP-094	Document Index 6.3.15 Environmental Statement - Volume 3 Chapter 15 Seascape, landscape and visual impact assessment - Figures (Part 7 of 8)	No change
APP-095	6.3.15 Environmental Statement - Volume 3 Chapter 15 Seascape, landscape and visual impact assessment - Figures (Part 8 of 8)	No change
APP-096	6.3.16 Environmental Statement - Volume 3 Chapter 16 Marine Archaeology – Figures	No change
APP-097	6.3.17 Environmental Statement - Volume 3 Chapter 17 Socioeconomics – Figures	No change
REP5-040	6.3.18 Environmental Statement - Volume 3 Chapter 18 Landscape and visual impact assessment - Figures (Part 1 of 6) Revision C	No change
REP5-041	6.3.18 Environmental Statement - Volume 3 Chapter 18 Landscape and visual impact assessment - Figures (Part 2 of 6) Revision C	No change
REP4-028	6.3.18 Environmental Statement - Volume 3 Chapter 18 Landscape and visual impact assessment - Figures (Part 3 of 6) Revision B	No change
REP5-042	6.3.18 Environmental Statement - Volume 3 Chapter 18 Landscape and visual impact assessment - Figures (Part 4 of 6) Revision C	No change
APP-102	6.3.18 Environmental Statement - Volume 3 Chapter 18 Landscape and visual impact assessment - Figures (Part 5 of 6)	No change

REP5-043	6.3.18 Environmental Statement - Volume 3 Chapter 18 Landscape and visual impact assessment - Figures (Part 6 of 6) Revision C	No change
APP-104	6.3.19 Environmental Statement - Volume 3 Chapter 19 Air Quality – Figures	No change
APP-105	6.3.20 Environmental Statement - Volume 3 Chapter 20 Soils and agriculture - Figures	No change
PEPD-022	6.3.21 Environmental Statement - Volume 3 Chapter 21 Noise and Vibration – Figures Revision B	No change
APP-107	6.3.23 Environmental Statement - Volume 3 Chapter 23 Transport - Figures (Part 1 of 4)	No change
APP-108	6.3.23 Environmental Statement - Volume 3 Chapter 23 Transport - Figures (Part 2 of 4)	No change
APP-109	6.3.23 Environmental Statement - Volume 3 Chapter 23 Transport - Figures (Part 3 of 4)	No change
APP-110	Document Index 6.3.23 Environmental Statement - Volume 3 Chapter 23 Transport - Figures (Part 4 of 4)	No change
APP-111	6.3.24 Environmental Statement - Volume 3 Chapter 24 Ground conditions – Figures	No change
APP-112	6.3.25 Environmental Statement - Volume 3 Chapter 25 Historic Environment - Figures (Part 1 of 5)	No change
APP-113	6.3.25 Environmental Statement - Volume 3 Chapter 25 Historic Environment - Figures (Part 2 of 5)	No change
REP4-031	6.3.25 Environmental Statement - Volume 3 Chapter 25 Historic Environment - Figures (Part 3 of 5) Revision B	No change
REP4-032	6.3.25 Environmental Statement - Volume 3 Chapter 25 Historic Environment - Figures (Part 4 of 5) Revision B	No change
APP-116	6.3.25 Environmental Statement - Volume 3 Chapter 25 Historic Environment - Figures (Part 5 of 5)	No change
APP-117	6.3.26 Environmental Statement - Volume 3 Chapter 26 Water Environment - Figures (Part 1 of 2)	No change

APP-118	6.3.26 Environmental Statement - Volume 3 Chapter 26 Water Environment - Figures (Part 2 of 2)	No change
APP-119	6.3.28 Environmental Statement - Volume 3 Chapter 28 Population and human health - Figures	No change
APP-120	6.4.1.1 Environmental Statement - Volume 4 Appendix 1.1 Competent experts	No change
APP-121	6.4.3.1 Environmental Statement - Volume 4 Appendix 3.1 Supporting information	No change
APP-122	6.4.4.1 Environmental Statement - Volume 4 Appendix 4.1 Crossing schedule	No change
APP-123	6.4.4.2 Environmental Statement - Volume 4 Appendix 4.2 Statutory consultation feedback	No change
APP-124	6.4.4.3 Environmental Statement - Volume 4 Appendix 4.3 Proposed Development Parameters	No change
APP-125	6.4.5.1 Environmental Statement - Volume 4 Appendix 5.1 Planning Inspectorate's Scoping Opinion	No change
APP-126	Document Index 6.4.5.2 Environmental Statement - Volume 4 Appendix 5.2 Response to the Scoping Opinion	No change
APP-127	6.4.5.3 Environmental Statement - Volume 4 Appendix 5.3 Cumulative effects assessment detailed onshore search and screening criteria	No change
APP-128	6.4.5.4 Environmental Statement - Volume 4 Appendix 5.4 Cumulative effects assessment shortlisted developments	No change
APP-129	6.4.6.1 Environmental Statement - Volume 4 Appendix 6.1 Coastal processes technical report Baseline description	No change
APP-130	6.4.6.2 Environmental Statement - Volume 4 Appendix 6.2 Coastal processes model design and validation	No change
REP5-044	6.4.6.3 Environmental Statement - Volume 4 Appendix 6.3 Coastal processes technical report Impact assessment Revision B	No change
APP-132	6.4.8.1 Environmental Statement - Volume 4 Appendix 8.1 Herring annual heatmaps	No change

APP-133	6.4.8.2 Environmental Statement - Volume 4 Appendix 8.2 Black bream nests	No change
REP2-011	6.4.8.3 Environmental Statement - Volume 4 Appendix 8.3 Underwater noise study for sea bream disturbance Revision B	No change
PEPD-023	6.4.8.4 Environmental Statement – Volume 4 Appendix 8.4 Black seabream underwater noise technical note and survey results – Revision A	No change
APP-135	6.4.9.1 Environmental Statement - Volume 4 Appendix 9.1 Predictive seabed mapping methods report	No change
APP-136	6.4.9.2 Environmental Statement - Volume 4 Appendix 9.2 Offshore wind farm intertidal habitats survey report	No change
APP-137	6.4.9.3 Environmental Statement - Volume 4 Appendix 9.3 Rampion 2 Offshore wind farm subtidal benthic characterisation survey report	No change
APP-138	6.4.9.4 Environmental Statement - Volume 4 Appendix 9.4 Geophysical survey Part 1 of 7	No change
APP-139	6.4.9.4 Environmental Statement - Volume 4 Appendix 9.4 Geophysical survey Part 2 of 7	No change
APP-140	6.4.9.4 Environmental Statement - Volume 4 Appendix 9.4 Geophysical survey Part 3 of 7	No change
APP-141	6.4.9.4 Environmental Statement - Volume 4 Appendix 9.4 Geophysical survey Part 4 of 7	No change
APP-142	Document Index 6.4.9.4 Environmental Statement - Volume 4 Appendix 9.4 Geophysical survey Part 5 of 7	No change
APP-143	6.4.9.4 Environmental Statement - Volume 4 Appendix 9.4 Geophysical survey Part 6 of 7	No change
APP-144	6.4.9.4 Environmental Statement - Volume 4 Appendix 9.4 Geophysical survey Part 7 of 7	No change
APP-145	6.4.9.5 Environmental Statement - Volume 4 Appendix 9.5 Technical Note Cable Corridor area mitigation for sensitive features	No change
APP-146	6.4.10.1 Environmental Statement - Volume 4 Appendix 10.1 Commercial fisheries technical baseline report	No change

APP-147	6.4.11.1 Environmental Statement - Volume 4 Appendix 11.1 Marine mammal baseline technical report	No change
APP-148	6.4.11.2 Environmental Statement - Volume 4 Appendix 11.2 Marine mammal quantitative underwater noise impact assessment	No change
APP-149	6.4.11.3 Environmental Statement - Volume 4 Appendix 11.3 Underwater noise assessment technical report	No change
APP-150	6.4.12.1 Environmental Statement - Volume 4 Appendix 12.1 Offshore and intertidal ornithology baseline technical report	No change
APP-151	6.4.12.2 Environmental Statement - Volume 4 Appendix 12.2 Offshore and intertidal ornithology displacement analysis	No change
APP-152	6.4.12.3 Environmental Statement - Volume 4 Appendix 12.3 Offshore and intertidal ornithology collision risk modelling	No change
APP-153	6.4.12.4 Environmental Statement - Volume 4 Appendix 12.4 Offshore and intertidal ornithology migratory collision risk modelling	No change
APP-154	6.4.12.5 Environmental Statement - Volume 4 Appendix 12.5 Offshore and intertidal ornithology population viability analysis	No change
APP-155	6.4.13.1 Environmental Statement - Volume 4 Appendix 13.1 Navigational risk assessment	No change
APP-156	6.4.14.1 Environmental Statement - Volume 4 Appendix 14.1 Airspace analysis and radar modelling	No change
APP-157	6.4.15.1 Environmental Statement - Volume 4 Appendix 15.1 Seascape, Landscape and Visual Impact Assessment consultation responses	No change
APP-158	Document Index 6.4.15.2 Environmental Statement - Volume 4 Appendix 15.2 Seascape, Landscape and Visual Impact Assessment methodology	No change
APP-159	6.4.15.3 Environmental Statement - Volume 4 Appendix 15.3 Simple Seascape, Landscape and Visual Impact Assessment	No change

APP-160	6.4.15.4 Environmental Statement - Volume 4 Appendix 15.4 Viewpoint assessment	No change
APP-161	6.4.15.5 Environmental Statement - Volume 4 Appendix 15.5 Assessment of aviation and navigation night-time lighting	No change
PEPD-024	6.4.15.6 Environmental Statement – Volume 4 Appendix 15.6 Supplementary night-time viewpoint assessment	No change
APP-162	6.4.16.1 Environmental Statement - Volume 4 Appendix 16.1 Marine archaeology technical report	No change
APP-163	6.4.17.1 Environmental Statement - Volume 4 Appendix 17.1 Socioeconomics method statement	No change
APP-164	6.4.17.2 Environmental Statement - Volume 4 Appendix 17.2 Socioeconomics cost and sourcing report	No change
APP-165	6.4.17.3 Environmental Statement - Volume 4 Appendix 17.3 Socioeconomics technical baseline	No change
APP-166	6.4.17.4 Environmental Statement - Volume 4 Appendix 17.4 Assessment of sensitivity of Public Rights of Way	No change
APP-167	6.4.18.1 Environmental Statement - Volume 4 Appendix 18.1 Landscape and visual impact assessment methodology	No change
REP5-048	6.4.18.2 Environmental Statement - Volume 4 Appendix 18.2 Viewpoint Analysis Revision C	No change
REP5-050	6.4.18.3 Environmental Statement - Volume 4 Appendix 18.3 Landscape Assessment Revision B	No change
REP5-052	6.4.18.4 Environmental Statement - Volume 4 Appendix 18.4 Visual Assessment Revision B	No change
REP5-035	6.4.18.5 Environmental Statement - Volume 4 Appendix 18.5 Residential Visual Amenity Assessment Revision B	No change
APP-172	6.4.18.6 Environmental Statement - Volume 4 Appendix 18.6 Viewpoint directory	No change
APP-173	6.4.19.1 Environmental Statement - Volume 4 Appendix 19.1 Full results of construction road traffic modelling	No change

APP-174	Document Index 6.4.19.2 Environmental Statement - Volume 4 Appendix 19.2 Full results of construction plant modelling	No change
APP-175	6.4.20.1 Environmental Statement - Volume 4 Appendix 20.1 Detailed Agricultural Land Classification Report	No change
PEPD-025	6.4.21.1 Environmental Statement - Volume 4 Appendix 21.1 Baseline sound report Revision B	No change
PEPD-027	6.4.21.2 Environmental Statement - Volume 4 Appendix 21.2 Construction plant list Revision B	No change
APP-178	6.4.21.3 Environmental Statement - Volume 4 Appendix 21.3 Preliminary operational noise predictions	No change
APP-179	6.4.22.1 Environmental Statement - Volume 4 Appendix 22.1 Policy and legislation tables	No change
APP-180	6.4.22.2 Environmental Statement - Volume 4 Appendix 22.2 Terrestrial ecology desk study	No change
APP-181	6.4.22.3 Environmental Statement - Volume 4 Appendix 22.3 Extended Phase 1 habitat survey report	No change
APP-182	6.4.22.4 Environmental Statement - Volume 4 Appendix 22.4 National Vegetation Classification survey report 2021-2022	No change
APP-183	6.4.22.5 Environmental Statement - Volume 4 Appendix 22.5 Hedgerow survey report	No change
APP-184	6.4.22.6 Environmental Statement - Volume 4 Appendix 22.6 Fisheries habitat survey report	No change
APP-185	6.4.22.7 Environmental Statement - Volume 4 Appendix 22.7 Great Crested Newt environmental DNA survey report 2021-2023	No change
APP-186	6.4.22.8 Environmental Statement - Volume 4 Appendix 22.8 Passive and active bat activity report	No change
APP-187	6.4.22.9 Environmental Statement - Volume 4 Appendix 22.9 Hazel dormouse report 2020-2022	No change
APP-188	6.4.22.10 Environmental Statement - Volume 4 Appendix 22.10 Invertebrate survey report	No change

APP-189	6.4.22.11 Environmental Statement - Volume 4 Appendix 22.11 Badger, otter & water vole survey report (NON-CONFIDENTIAL)	No change
APP-190	Document Index 6.4.22.12 Environmental Statement - Volume 4 Appendix 22.12 Reptile survey	No change
APP-191	6.4.22.13 Environmental Statement - Volume 4 Appendix 22.13 Breeding bird survey	No change
APP-192	6.4.22.14 Environmental Statement - Volume 4 Appendix 22.14 Onshore winter bird report 2020-2022	No change
REP5-056	6.4.22.15 Environmental Statement - Volume 4 Appendix 22.15 Biodiversity Net Gain information Revision C	No change
REP5-058	6.4.22.16 Environmental Statement - Volume 4 Appendix 22.16 Arboricultural Impact Assessment Revision C	No change
APP-195	6.4.22.17 Environmental Statement - Volume 4 Appendix 22.17 Bat tree ground level visual assessment survey report	No change
PEPD-029	6.4.22.18 Environmental Statement – Volume 4 Appendix 22.18 Passive and active bat activity report 2023	No change
PEPD-030	6.4.22.19 Environmental Statement – Volume 4 Appendix 22.19 Hazel dormouse report 2023	No change
APP-196	6.4.23.1 Environmental Statement - Volume 4 Appendix 23.1 Abnormal Indivisible Loads assessment	No change
REP5-060	6.4.23.2 Environmental Statement - Volume 4 Appendix 23.2 Traffic Generation Technical Note Revision D	No change
APP-198	6.4.24.1 Environmental Statement - Volume 4 Appendix 24.1 Phase 1 geo-environmental desk study	No change
APP-199	6.4.25.1 Environmental Statement - Volume 4 Appendix 25.1 Gazetteer of onshore heritage assets	No change
APP-200	6.4.25.2 Environmental Statement - Volume 4 Appendix 25.2 Onshore historic environment desk study Part 1 of 2	No change

APP-201	6.4.25.2 Environmental Statement - Volume 4 Appendix 25.2 Onshore historic environment desk study Part 2 of 2	No change
APP-202	6.4.25.3 Environmental Statement - Volume 4 Appendix 25.3 Onshore desk-based geoarchaeological and palaeoenvironmental assessment report	No change
PEPD-031	6.4.25.4 Environmental Statement - Volume 4 Appendix 25.4 Onshore geophysical survey report Part 1 of 8 Revision B	No change
PEPD-113	6.4.25.4 Environmental Statement - Volume 4 Appendix 25.4 Onshore geophysical survey report Part 2 of 8 Revision B	No change
PEPD-114	6.4.25.4 Environmental Statement - Volume 4 Appendix 25.4 Onshore geophysical survey report Part 3 of 8 Revision B	No change
PEPD-115	Document Index 6.4.25.4 Environmental Statement - Volume 4 Appendix 25.4 Onshore geophysical survey report Part 4 of 8 Revision B	No change
PEPD-116	6.4.25.4 Environmental Statement - Volume 4 Appendix 25.4 Onshore geophysical survey report Part 5 of 8 Revision B	No change
PEPD-117	6.4.25.4 Environmental Statement - Volume 4 Appendix 25.4 Onshore geophysical survey report Part 6 of 8 Revision B	No change
PEPD-118	6.4.25.4 Environmental Statement - Volume 4 Appendix 25.4 Onshore geophysical survey report Part 7 of 8 Revision B	No change
PEPD-119	6.4.25.4 Environmental Statement - Volume 4 Appendix 25.4 Onshore geophysical survey report Part 8 of 8 Revision B	No change
APP-211	6.4.25.5 Environmental Statement - Volume 4 Appendix 25.5 Oakendene parkland historic landscape assessment	No change
APP-212	6.4.25.6 Environmental Statement - Volume 4 Appendix 25.6 Archaeological trial trenching at Brook Barn Farm	No change
APP-213	6.4.25.7 Environmental Statement - Volume 4 Appendix 25.7 Settings assessment scoping report	No change

APP-214	6.4.25.8 Environmental Statement - Volume 4 Appendix 25.8 Onshore heritage asset baseline report	No change
APP-215	6.4.26.1 Environmental Statement - Volume 4 Appendix 26.1 Detailed water environment baseline information	No change
REP4-039	6.4.26.2 Environmental Statement - Volume 4 Appendix 26.2 Flood Risk Assessment Revision B	No change
APP-217	6.4.26.3 Environmental Statement - Volume 4 Appendix 26.3 Water Framework Directive compliance assessment	No change
APP-218	6.4.26.4 Environmental Statement - Volume 4 Appendix 26.4 Hydrogeological Risk Assessment	No change
APP-219	6.4.28.1 Environmental Statement - Volume 4 Appendix 28.1 Human health baseline	No change
APP-220	6.4.28.2 Environmental Statement - Volume 4 Appendix 28.2 Electro Magnetic Field Health Evidence Base	No change
APP-221	6.4.28.3 Environmental Statement - Volume 4 Appendix 28.3 Equalities Impact Assessment	No change
APP-222	Document Index 6.4.29.1 Environmental Statement - Volume 4 Appendix 29.1 Supporting data for the Green House Green assessment	No change
REP5-062	7.1 Outline Operational Drainage Plan Revision D	No change
REP5-064	7.2 Outline Code of Construction Practice Revision E	Refinement of Order limits in Crossing Schedule Appendix as described in Appendix A to this letter
APP-225	7.3 Outline Site Waste Management Plan	No change
APP-226	7.4 Outline Soils Management Plan	No change
APP-227	7.5 Outline Operational Travel Plan	No change
REP5-068	7.6 Outline Construction Traffic Management Plan Revision F	No change
APP-229	7.7 Outline Construction Workforce Travel Plan	No change
REP3-033	7.8 Outline Public Rights of Way Management Plan Revision B	No change

REP-070	7.9 Outline Onshore Written Scheme of Investigation Revision C	No change
REP5-072	7.10 Outline Landscape and Ecology Management Plan Revision D	No change
REP4-049	7.11 Outline Project Environmental Management Plan Revision B	No change
REP5-074	7.12 Outline Scour Protection and Cable Protection Plan Revision C	No change
REP4-041	7.13 Outline Marine Written Schemes of Investigation Revision B	No change
REP4-051	7.14 Draft Piling Marine Mammal Mitigation Protocol Revision B	No change
REP5-078	7.15 Draft Unexploded Ordnance Clearance Marine Mammal Mitigation Protocol Revision B	No change
REP5-080	7.16 Outline Offshore Operations and Maintenance Plan Revision C	No change
REP5-082	7.17 In Principle Sensitive Features Mitigation Plan Revision E	No change
REP5-084	7.18 Offshore In Principle Monitoring Plan Revision D	No change
REP1-013	7.19 Outline Fisheries Liaison and Co-existence Plan Revision B	No change
APP-242	7.20 Outline Diver Communication Plan	No change
APP-243	7.21 Evidence Plan (Part 1 of 11)	No change
APP-244	7.21 Evidence Plan (Part 2 of 11)	No change
APP-245	7.21 Evidence Plan (Part 3 of 11) Document Index	No change
APP-246	7.21 Evidence Plan (Part 4 of 11)	No change
APP-247	7.21 Evidence Plan (Part 5 of 11)	No change
APP-248	7.21 Evidence Plan (Part 6 of 11)	No change
APP-249	7.21 Evidence Plan (Part 7 of 11)	No change
APP-250	7.21 Evidence Plan (Part 8 of 11)	No change
APP-251	7.21 Evidence Plan (Part 9 of 11)	No change

APP-252	7.21 Evidence Plan (Part 10 of 11)	No change
APP-253	7.21 Evidence Plan (Part 11 of 11)	No change
REP5-086	7.22 Commitments Register Revision E	No change
REP5-088	7.23 Outline construction method statement Revision B	No change
PEPD-037	7.24 Outline Skills and Employment Strategy Revision B	No change
APP-257	Validation Certificate and Validation Report	No change
REP5-123	8.85 Outline cable burial risk assessment	No change
REP5-124	8.86 Outline construction communication plan	No change
REP5-125	8.87 Outline Vegetation Retention and Removal Plan	Refinement of Order limits as described in Appendix A
REP5-126	8.88 Outline cable specification and installation plan	No change
REP5-133	8.95 Public rights of way enhancement schedule principles	No change
REP5-132	8.96 Landscape enhancement scheme principles	No change

Appendix C
Consultation Report